





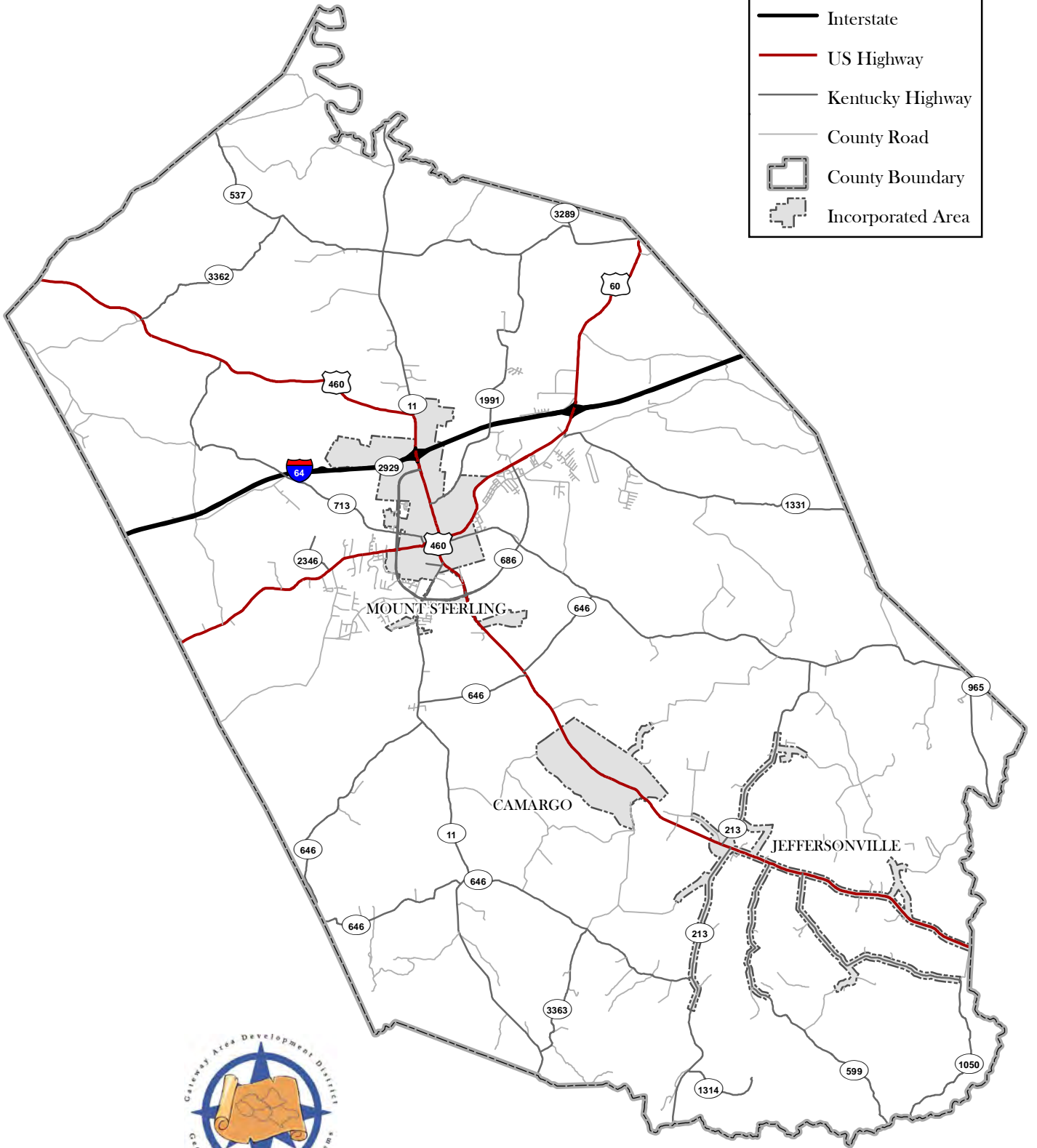


MONTGOMERY COUNTY, KENTUCKY

-  Interstate
-  US Highway
-  Kentucky Highway
-  County Road
-  County Boundary
-  Incorporated Area



Joshua A. Farrow, GIS Coordinator
Gail K. Wright, Executive Director

All mapped information is believed accurate but is not guaranteed without error. While attempts have been made to ensure the correctness of the information presented, the Gateway Area Development District does not guarantee accuracy, completeness, or suitability for a particular use. Information herein should be independently verified. If you have any questions please contact Joshua Farrow Geographic Information System Coordinator, Gateway Area Development District, 110 Lake Park Drive, Morehead, Kentucky, 40351

